

ROAD S.T.H. 100
 BROWN DEER
 W. BROWN DEER

Prepared for: **MGM. ENTERPRISES**
 Description of Property: **Known as 3900 WEST BROWN DEER ROAD** in Village of Brown Deer, Wisconsin, parcel 2 of Certified Survey Map No. 4383, being a redivision of Certified Survey Map No. 3756, being a part of the SW 1/4 and the SE 1/4 of the SW 1/4 of Section 1, Town 8 North, Range 21 East, in the Village of Brown Deer, Milwaukee County, Wisconsin.

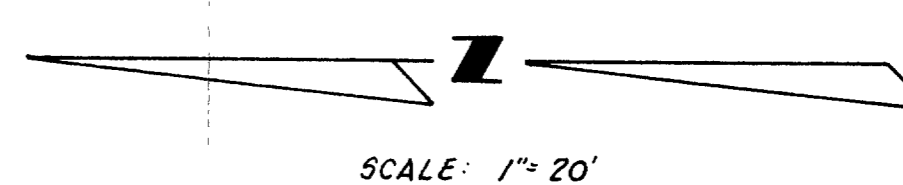
STATE OF WISCONSIN
 MILWAUKEE COUNTY

I hereby certify that I have surveyed the above described property and the above map is a true representation thereof and shows the size and location of the property, its exterior boundaries, the location of all visible structures and dimensions of all principal buildings thereon, boundary fences, apparent easements, roadway and visible encroachments, if any.

This survey is made for the present owners of the property, and also those who purchase, mortgage, or guarantee, the title thereto within one (1) year from date hereof.

Dated at Milwaukee, Wisconsin this 16th day of July, 1988

Re-certified Matthew E. Nienow Surveyor



100.00 MMSD = 680.60 MEAN SEA LEVEL

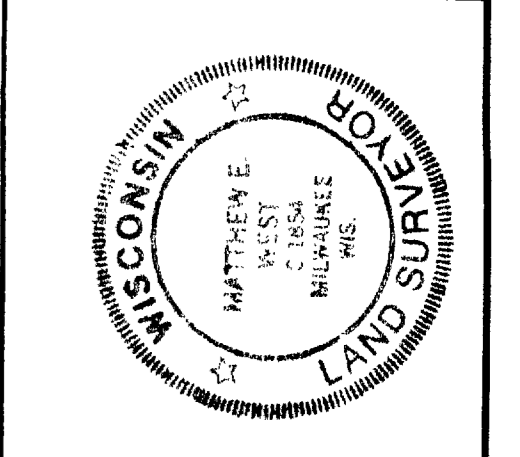
DATE	REVISION
12-16-88	AS BUILT
10-25-88	ADDED ELEVATIONS & INDICATED LOW PT
10-13-88	ADDED FIRST FLOOR ELEVATION
06-24-88	AS-BUILT
12-18-87	

BOUNDARY SURVEY


FOR

3900 WEST BROWN DEER ROAD

VILLAGE OF BROWN DEER, WISCONSIN



Nienow Engineering Assoc.
 Consulting Engineers and Surveyors
 1743 W. Green Tree Road
 Milwaukee, WI 53209



MGM. ENTERPRISES
 P.O. BOX 17886
 MILWAUKEE, WI 53217